



# Directions to Fields



## **Sandwich High School - Fields 1, 2, 3, 4, A**

**From Off-Cape:** Take Route 6 (Mid-Cape Highway) Eastbound to Exit 3 (Quaker Meeting House Road). Take a left off of the exit. Sandwich High School is  $\frac{1}{4}$  mile down on the left.

**From the Lower Cape:** Take Route 6 Westbound to Exit 3. Take a right off of the exit. SHS is  $\frac{1}{4}$  mile down on the left.

## **Water District Athletic Fields (Bob's Fields) - Fields 7, 8**

**From Off-Cape:** Take Route 6 (Mid-Cape Highway) Eastbound to Exit 3 (Quaker Meeting House Road). Take a right off of the exit. Proceed 2 miles to a set of traffic lights. Take a left at the light. Take your second left onto Farmersville Road (about  $\frac{1}{4}$  from the traffic lights). Proceed  $\frac{3}{4}$  of a mile to the Water District Athletic Fields which will be on your left.

**From the Lower Cape:** Take Route 6 Westbound to Exit 3. Take a left off of the exit. Proceed 2 miles to a set of traffic lights. Take a left at the light. Take your second left onto Farmersville Road (about  $\frac{1}{4}$  mile from the traffic lights). Proceed  $\frac{3}{4}$  of a mile to the Water District Athletic Fields which will be on your left.

## **Oak Ridge Elementary School - Fields 5, 6, 9, B**

**From Off-Cape:** Take Route 6 (Mid-Cape Highway) Eastbound to Exit 3 (Quaker Meeting House Road). Take a right off of the exit. The Oak Ridge Elementary School is 1 mile down on the left.

**From the Lower Cape:** Take route 6 Westbound. Get off at Exit 3 (Quaker Meeting House Road). Take a left off of the exit. The Oak Ridge Elementary School is 1 mile down on the left.

## **Cape Cod Community College – Fields C, E, F, G, H**

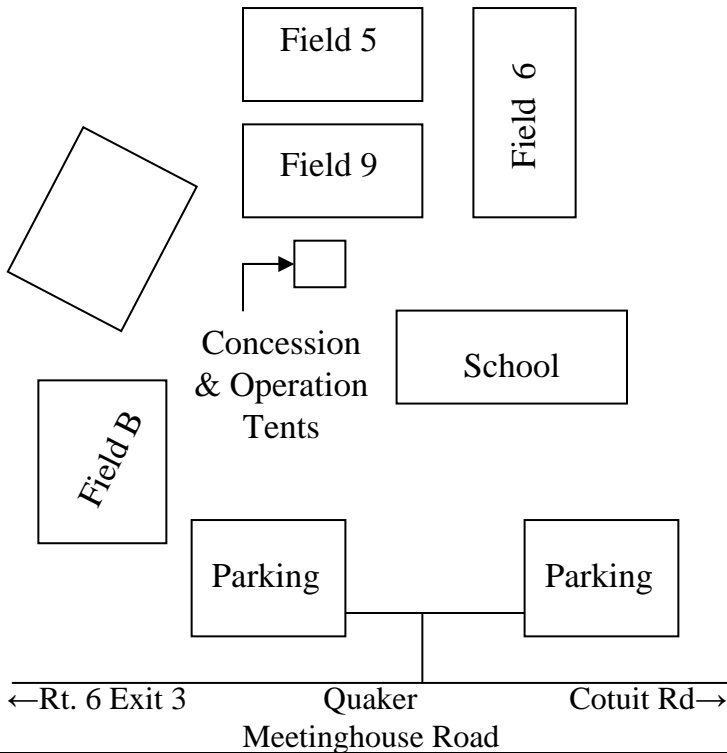
**From Off-Cape:** Take Route 6 (Mid-Cape Highway) Eastbound to Exit 6 (Route 132). Take a left off of the exit. Proceed approx.  $\frac{1}{4}$  mile (you will go through a set of traffic lights). Entrance to the school will be on the right hand side.

**From the Lower Cape:** Take Route 6 (Mid-Cape Highway) Westbound to Exit 6 (Route 132). Take a right off of the exit. Entrance to the school will be approx.  $\frac{1}{4}$  mile on the right hand side.

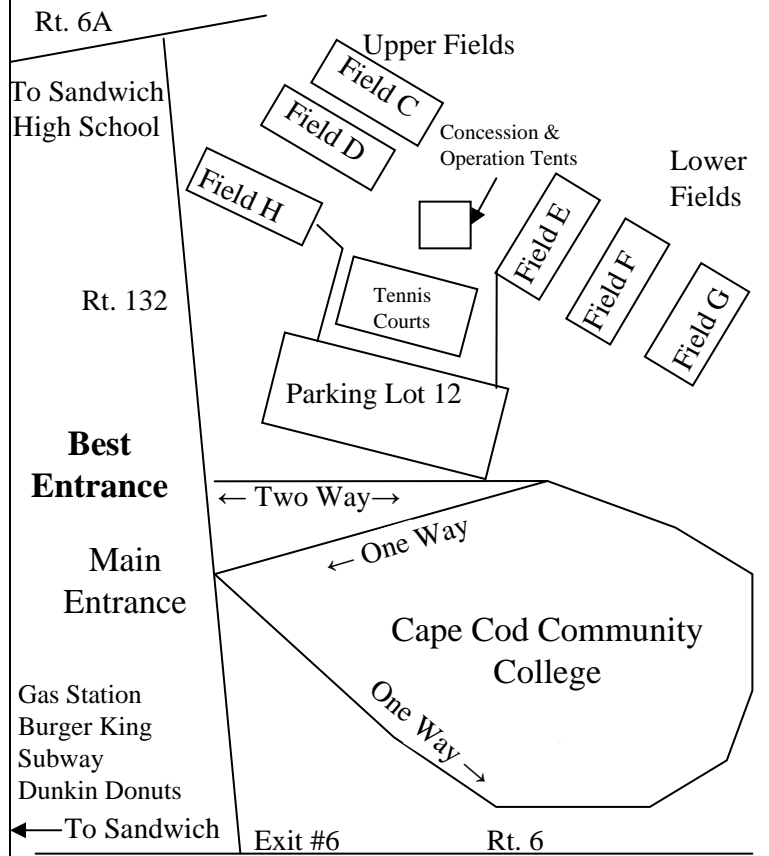


### Oak Ridge School Fields

(Not to Scale)

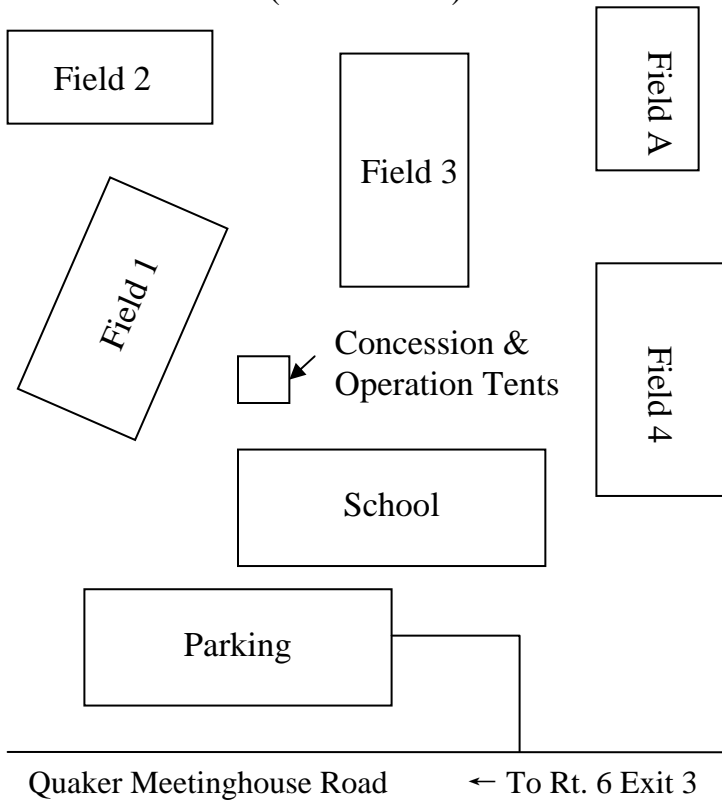


### Cape Cod Community College Fields



### Sandwich High School Fields

(Not to Scale)



### Water District "Bob's" Fields

(Not to Scale)

